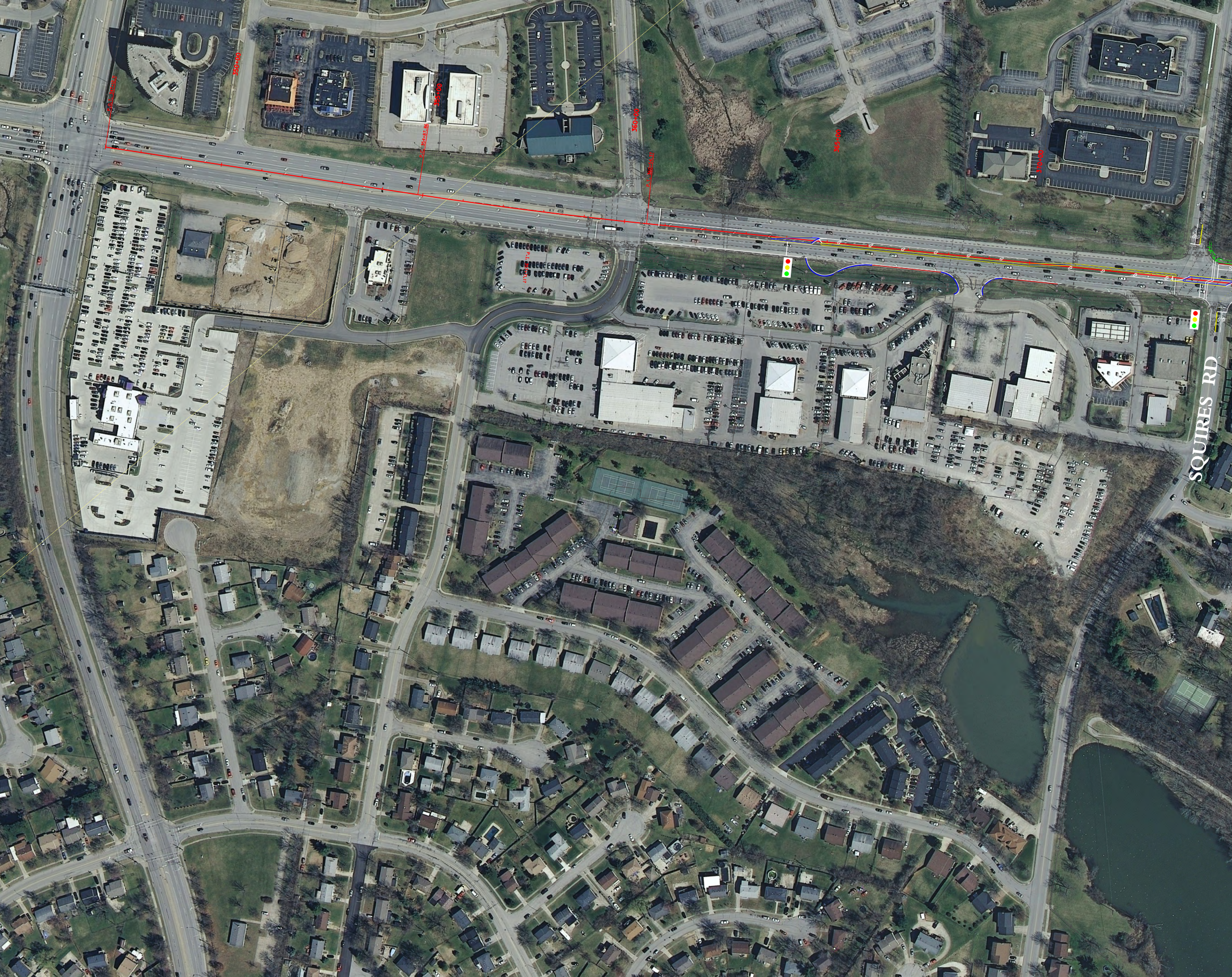
P.O.T. 347+12.11
350+00
P.C. 354+87.86
355+00
KY 418
P.I. 357+71.17
360+00
NORTH CREEK DRIVE
P.T. 360+54.37
365+00
370+00
SQUIRES RD

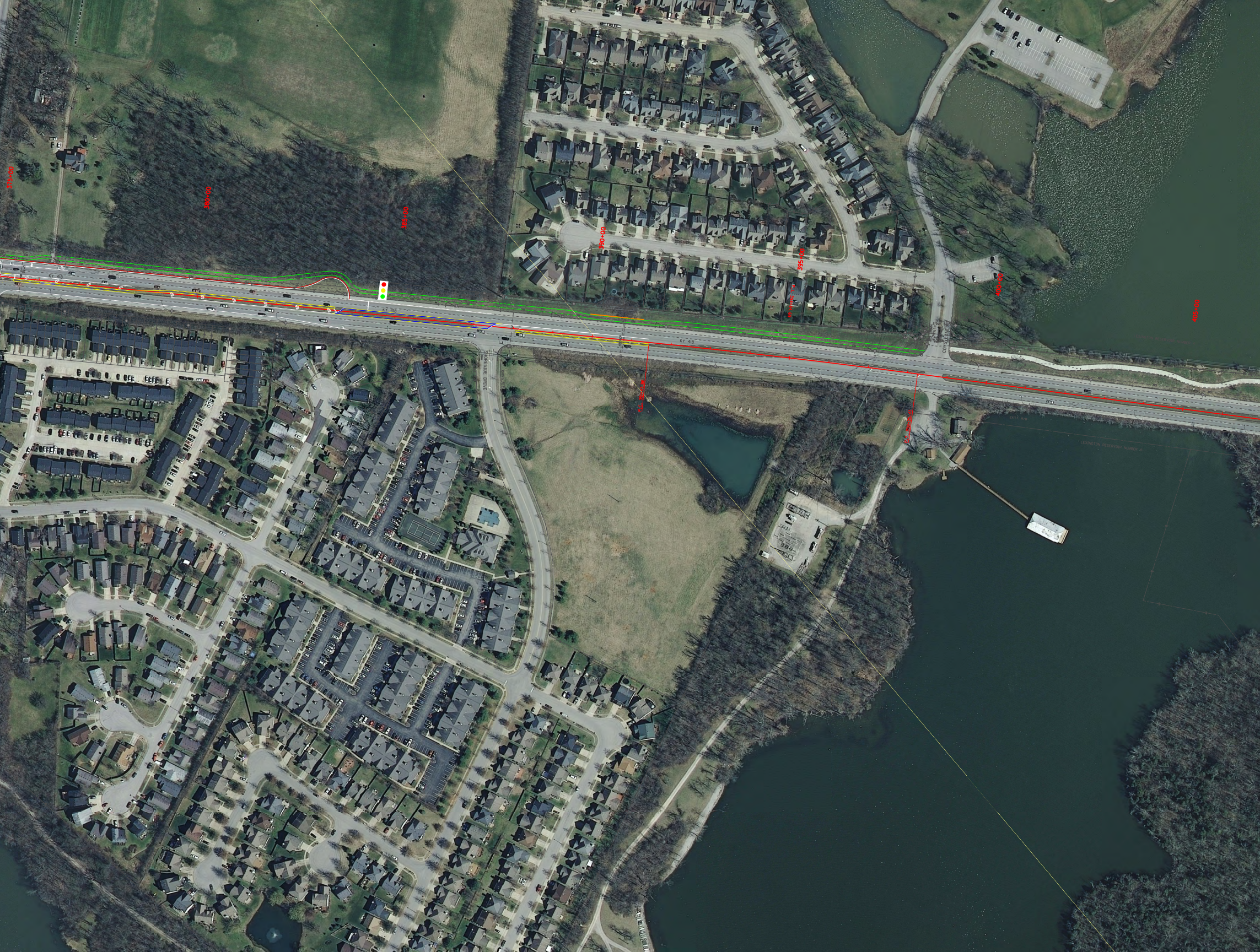
375+00
380+00
385+00
390+00
395+00
400+00
405+00
P.I. 394+84.69
P.C. 391+43.86
P.T. 398+25.47
KY 418
KY 418
KY 418
KY 418
SHORESIDE DRIVE
COYS LANE
LEXINGTON RESERVOIR NUMBER 4

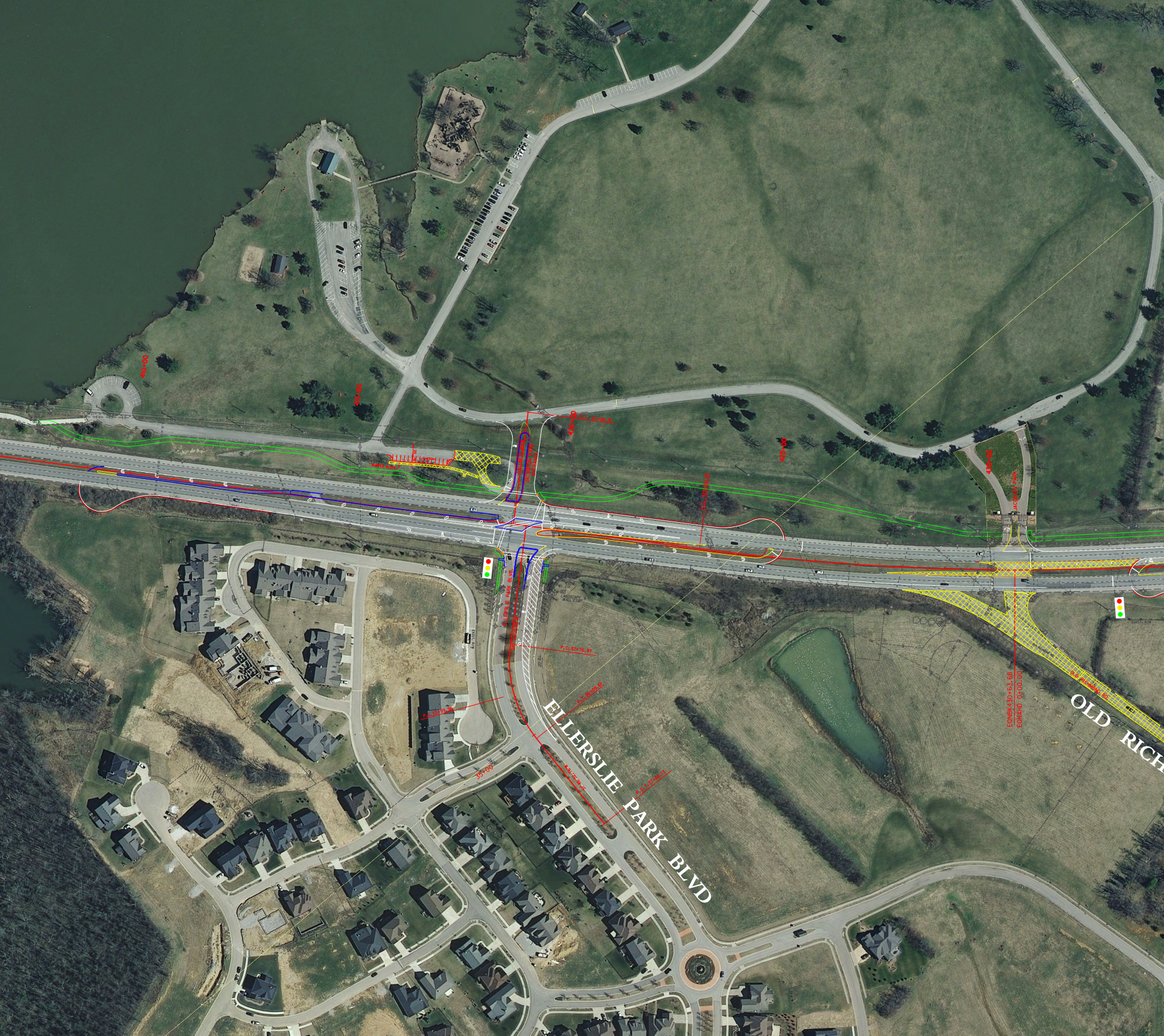
410+00
415+00
BUMPER BLOCK
420+00
P.O.T. 27+38.31
S47°44'21.85"E
JACOBSON PARK ENTRANCE
P.C. 423+30.50
425+00
430+00
JACOBSON PARK
EXIST. R/W
LANDSCAPE & WALL ESMT.
ELLERSLIE PARK BLVD.
S40°44'21.85"W
P.C. 32+76.97
P.I. 33+99.96
P.T. 35+09.61
35+00
S1°46'52.16"W
P.O.T. 37+62.13
ELLERSLIE PARK BLVD
EQNBK430+63.68
EQNAHD 0+00.00
OLD RICHMOND RD.
OLD RICH

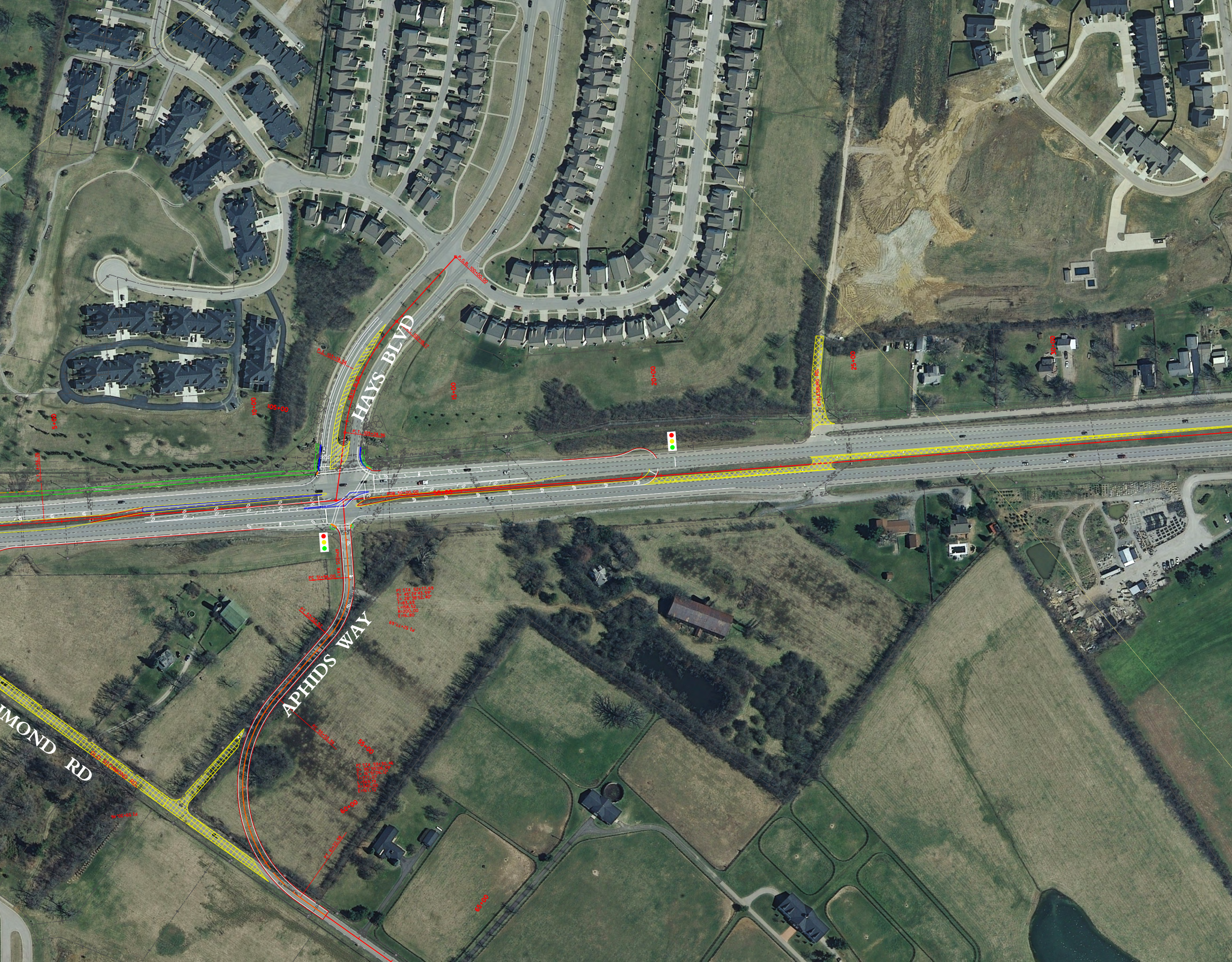
HAYS BLVD
APHIDS WAY
IMOND RD
P.O.B. 100+00.00
102+18.17
P.I. 103+78.56
P.T. 105+28.96
15+00
20+00
25+00
10+00
POB 50+00.00
50+00
PC 51+94.00
PI STA 52+77.69
D= 45°24'43.59"
C= 28°38'52.40"
T=83.69
L=158.52
R=200.00
E=16.80
PI 52+77.69
PI 53+52.52
55+00
60+00


35+00
40+00
45+00
50+00
P.C. 51+83.24
55+00
P.I. 57+64.35
60+00
EX. PERM. EASEMENT
ATHENS_BOONESBORO RD.
EX. R/W

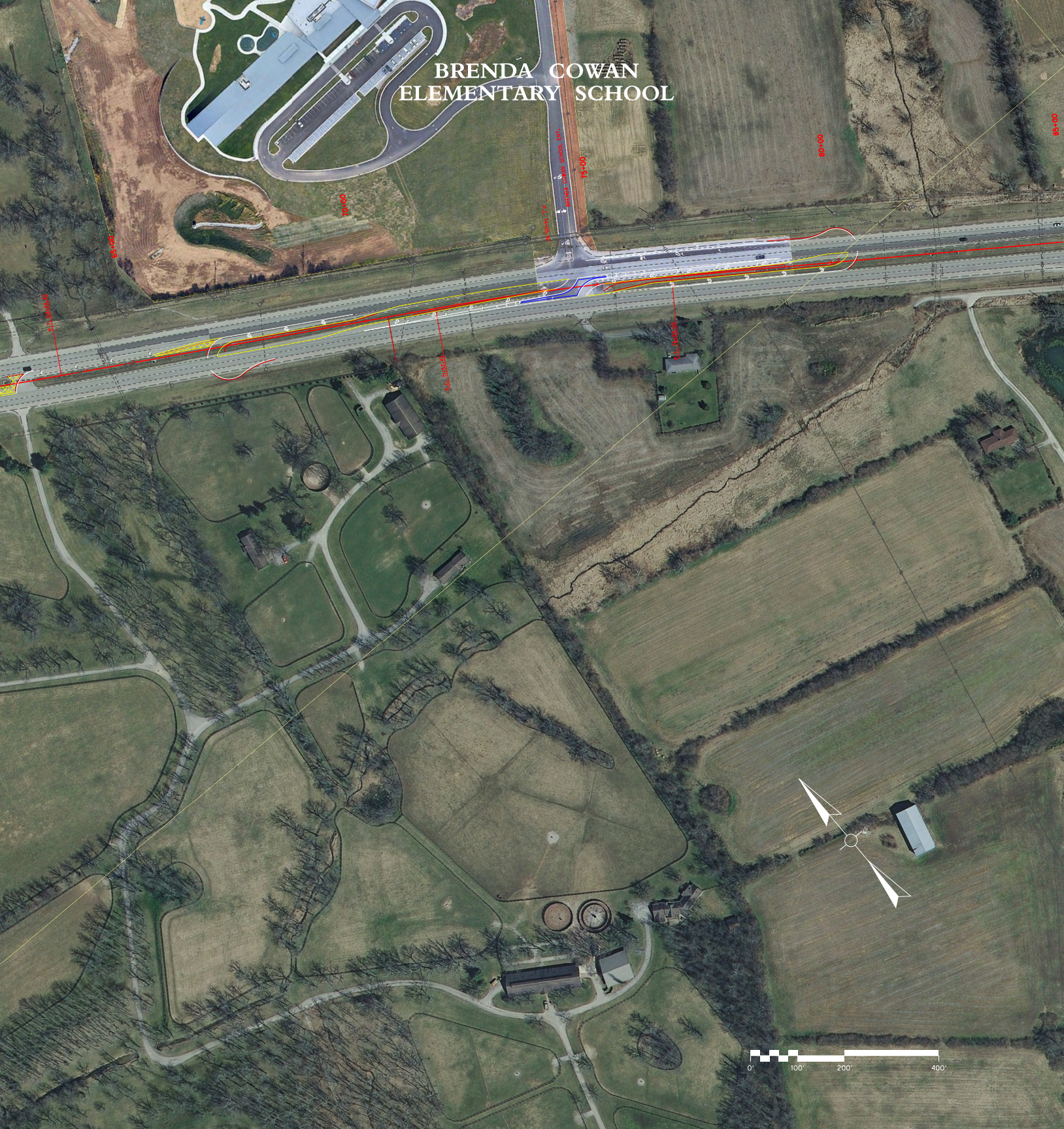
BRENDA COWAN
ELEMENTARY SCHOOL
65+00
70+00
75+00
80+00
85+00
BRENDA COWAN SCHOOL ENT.
P.I. 74+05.92
P.T. 63+44.43
P.C. 71+52.43
P.T. 76+59.09
0'
100'
200'
400'